

**MODIFICATION ORDER
WILDLIFE AND COUNTRYSIDE ACT 1981**

The Definitive Map and Statement of Public Rights of Way for Cambridgeshire dated 11th May 2016.

The Cambridgeshire County Council (Public Footpath No. 8, Harlton) Definitive Map Modification Order 2021


This Order is made by Cambridgeshire County Council under section 53 (2)(b) of the Wildlife and Countryside Act 1981 ("the Act") because it appears to the Authority that the Definitive Map and Statement of Public Rights of Way for the County of Cambridgeshire dated 11th May 2016 require modification in consequence of the occurrence of an event specified in section 53(3)(c)(i) of the Act, namely the discovery of evidence which (when considered with all other relevant evidence available to them) shows that a right of way which is not shown in the map and statement subsists or is reasonably alleged to subsists over land in the area to which the map relates.

The Authority have consulted with every local authority whose area includes the land to which the Order relates. The Cambridgeshire County Council hereby order that:

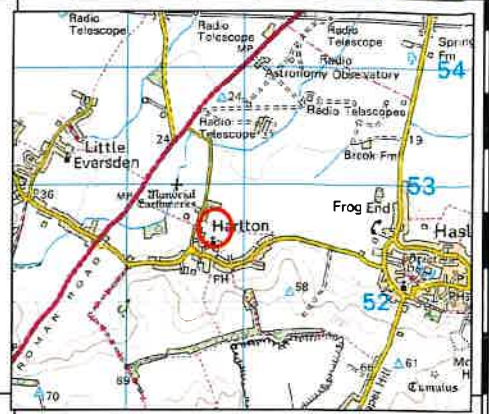
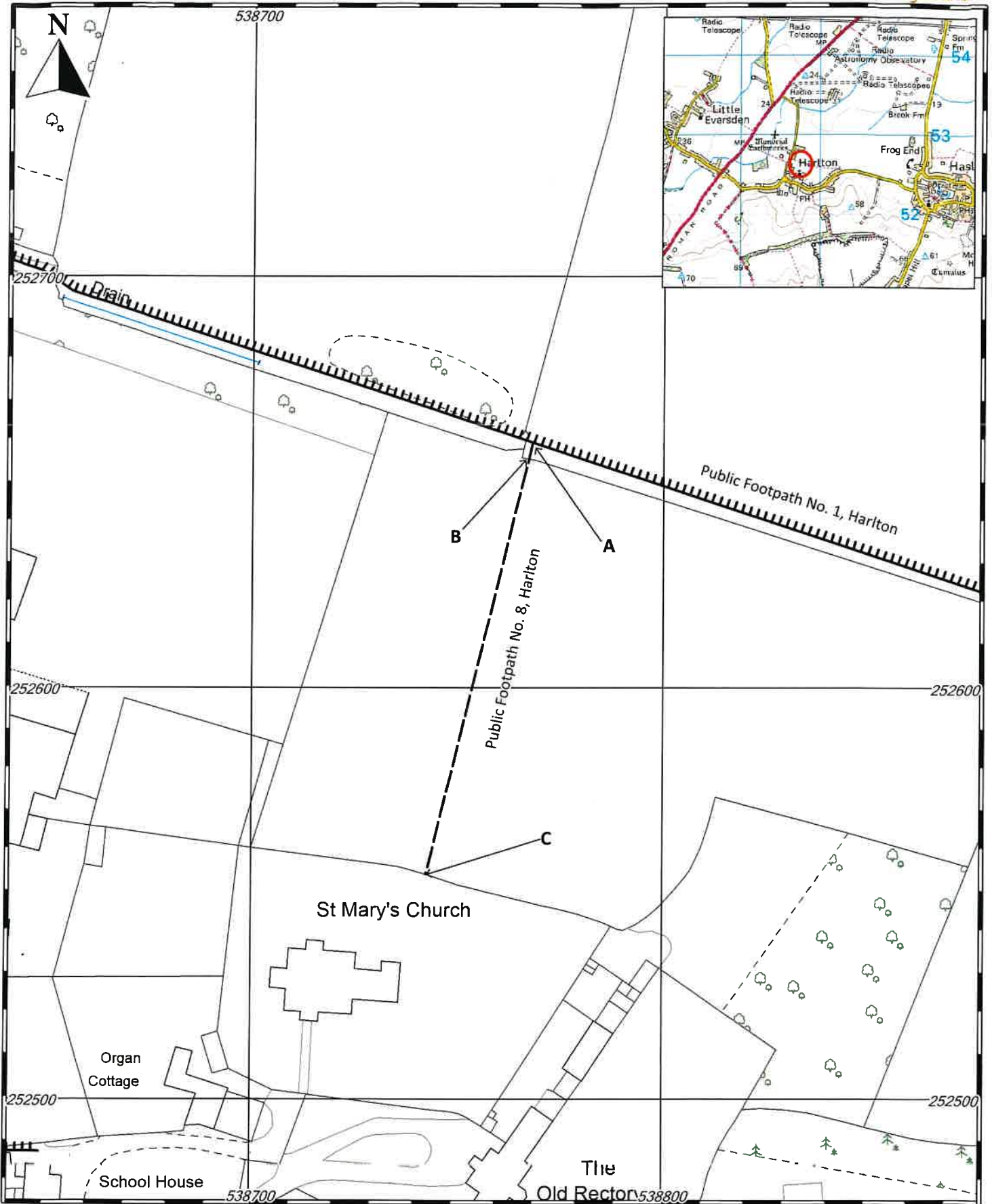
1. For the purposes of this Order the relevant date is 16 June 2021.
2. The Definitive Map and Statement of Public Rights of Way for the County of Cambridgeshire dated 11th May 2016 shall be modified as described in Part I and Part II of the Schedule and shown on the map attached to the Order.
3. This Order shall take effect on the date it is confirmed and may be cited as The Cambridgeshire County Council (Public Footpath No. 8, Harlton) Definitive Map Modification Order 2021.

The COMMON SEAL of the said
CAMBRIDGESHIRE COUNTY COUNCIL

was hereunto affixed this 14th day of July 2021



in the presence of 





Scale: 1:1250
 Date: 09/06/2021
 By: fn307

THIS MAP FORMS PART OF THE CAMBRIDGESHIRE COUNTY COUNCIL (PUBLIC FOOTPATH NO.8, HARLTON) DEFINITIVE MAP MODIFICATION ORDER 2021

Unaffected Public Footpath  Public Footpath to be recorded (A-B-C) 

© Crown copyright and database rights 2021 OS 100023205

SCHEDULE
PART I

Modification of Definitive Map
Description of path or way to be added

Position of path as indicated on the map	Description	Width	Conditions & Limitations
A-B-C	A public footpath commencing at a junction with Public Footpath No. 1, Harlton at OSGR TL 38768 52660 (point A on the map) generally south south west for approximately 4 metres to a field gate at OSGR TL 38767 52656 (point B on the map). Continuing generally south south west across a field for approximately 104 metres to a stile in the northern boundary of St Mary's Church at OSGR TL 38742 52554 (point C on the map).	1.5 metres	Field gate at OSGR TL 38767 52656 (point B on the map) Stile at OSGR TL 38742 52554 (point c on the map)

PART II

Modification of Definitive Statement

A new statement shall be recorded for Public Footpath No. 8, Harlton as follows:

Number	Status	Description	Width	Conditions & Limitations	Remarks (non-conclusive information)
8	FP	Commences at a junction with Public Footpath No. 1 at OSGR TL 38768 52660 south south west across a field for approx. 108m to the northern boundary of St Mary's Church at OSGR TL 38742 52554.	1.5m	Field gate at OSGR TL 38767 52656 Stile at OSGR TL 38742 52554	

Dated 14th July 2021

Wildlife and Countryside Act 1981

The Cambridgeshire County Council
(Public Footpath No. 8, Harlton)
Definitive Map Modification Order 2021