

**NOTES:**

1. ALL DIMENSIONS GIVEN IN THIS DRAWING ARE IN METRES UNLESS SPECIFICALLY STATED OTHERWISE.
2. THIS DRAWING IS TO BE READ IN CONJUNCTION WITH THE PROJECT PRE-CONSTRUCTION INFORMATION, ALL OTHER RELEVANT DOCUMENTS AND DESIGN DRAWINGS LISTED IN **REGISTER**.
3. ALL WORKS TO BE CARRIED OUT IN ACCORDANCE WITH THE TRAFFIC SIGNS REGULATIONS AND GENERAL DIRECTIONS (TSRGD) 2016 DOCUMENTS.
4. ANY QUANTITIES PROVIDED WITHIN DESIGN DRAWINGS ARE TO BE USED AS AN ESTIMATE ONLY AND TO BE RE-CALCULATED BY THE CONTRACTOR.
5. ANY ISSUES OR DISCREPANCIES TO BE RAISED WITH THE CAMBRIDGESHIRE COUNTY COUNCIL PROJECT MANAGER AS SOON AS THEY OCCUR OR ARE IDENTIFIED.
6. FOR ADDITIONAL SIGNAGE DETAILS SEE *SIGN SCHEDULE - HARLTON 20MPH INITIATIVE*.

**KEY:**

PROPOSED 20MPH LIMIT

EXISTING 40MPH BUFFER

**REGISTER:**

30CPX31247-20/000/001 - GENERAL OVERVIEW

1 30CPX31247-20/1200/001 - VIEWPORT 1

2 30CPX31247-20/1200/002 - VIEWPORT 2

3 30CPX31247-20/1200/003 - VIEWPORT 3

30CPX31247-20/1200/004 - CONSTRUCTION DETAILS

**QUANTITIES:**

670-20 (600mm) YELLOW BACKED	No.	6
670-20 (300mm)	No.	12
670-40 (600mm)	No.	2
671 (600mm)	No.	2
76.1mm (3mm) POST GALVANISED	No.	3
ST2 FOUNDATION (0.025m³)	No.	3
1065 20MPH SPEED LIMIT ROUNDEL (4.3m)	No.	6
DRAGONS TEETH SET 12 PAIRS	No.	2

Date	Rev	Description
<div>DRAFT</div>		

Cambridgeshire County Council

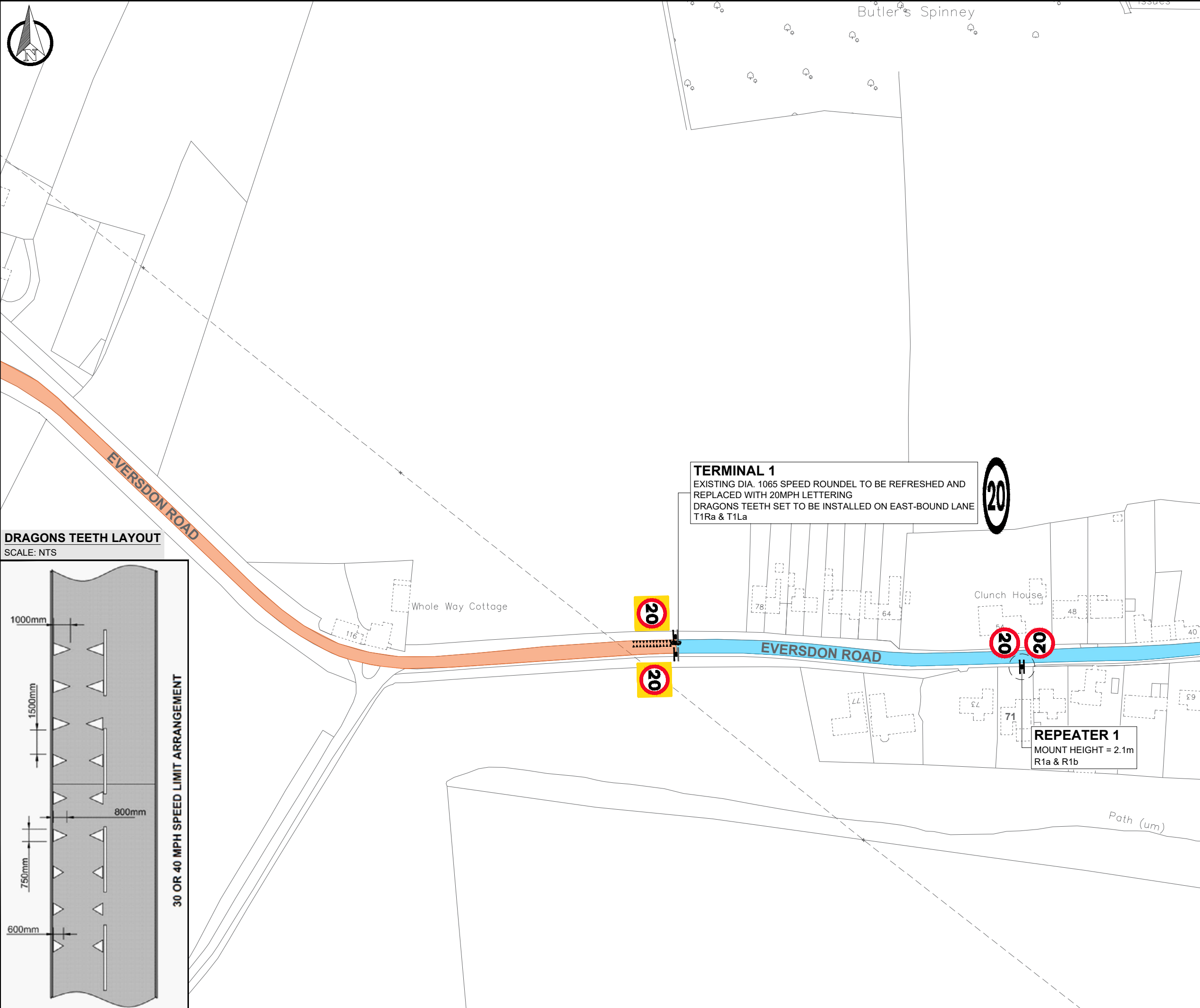
Project			
20MPH INITIATIVE 2023 - 2024			

Title			
HARLTON SOUTH CAMBS GENERAL OVERVIEW			

Scale	Drawn	Checked	Date
A3@NTS	J.Longbottom	J.Hobbs	18/12/2023

Based upon Ordnance Survey material with the permission of the controller of His Majesty's Stationery Office. Unauthorised reproduction infringes copyright and may lead to prosecution.  
© Crown Copyright and database rights (2023) Ordnance Survey 100023205

Drawing number	Rev
30CPX31247-20/000/001	



**NOTES:**

- ALL DIMENSIONS GIVEN IN THIS DRAWING ARE IN METRES UNLESS SPECIFICALLY STATED OTHERWISE.
- THIS DRAWING IS TO BE READ IN CONJUNCTION WITH THE PROJECT PRE-CONSTRUCTION INFORMATION, ALL OTHER RELEVANT DOCUMENTS AND DESIGN DRAWINGS LISTED IN **DRAWING 30CPX31247-20/000/001**.
- ALL WORKS TO BE CARRIED OUT IN ACCORDANCE WITH THE TRAFFIC SIGNS REGULATIONS AND GENERAL DIRECTIONS (TSRGD) 2016 DOCUMENTS.
- ALL STATUTORY UNDERTAKER'S INFORMATION TO BE PROVIDED SEPARATELY TO THIS DRAWING. THE CONTRACTOR TO CARRY OUT THEIR OWN INVESTIGATIONS.
- ANY ISSUES OR DISCREPANCIES TO BE RAISED WITH THE CAMBRIDGESHIRE COUNTY COUNCIL PROJECT MANAGER AS SOON AS THEY OCCUR OR ARE IDENTIFIED.
- ANY ROAD MARKING REMOVAL SHOULD BE UNDERTAKEN USING HOT COMPRESSED AIR METHOD.
- FOR ADDITIONAL SIGNAGE DETAILS SEE *SIGN SCHEDULE - HARLTON 20MPH INITIATIVE*.

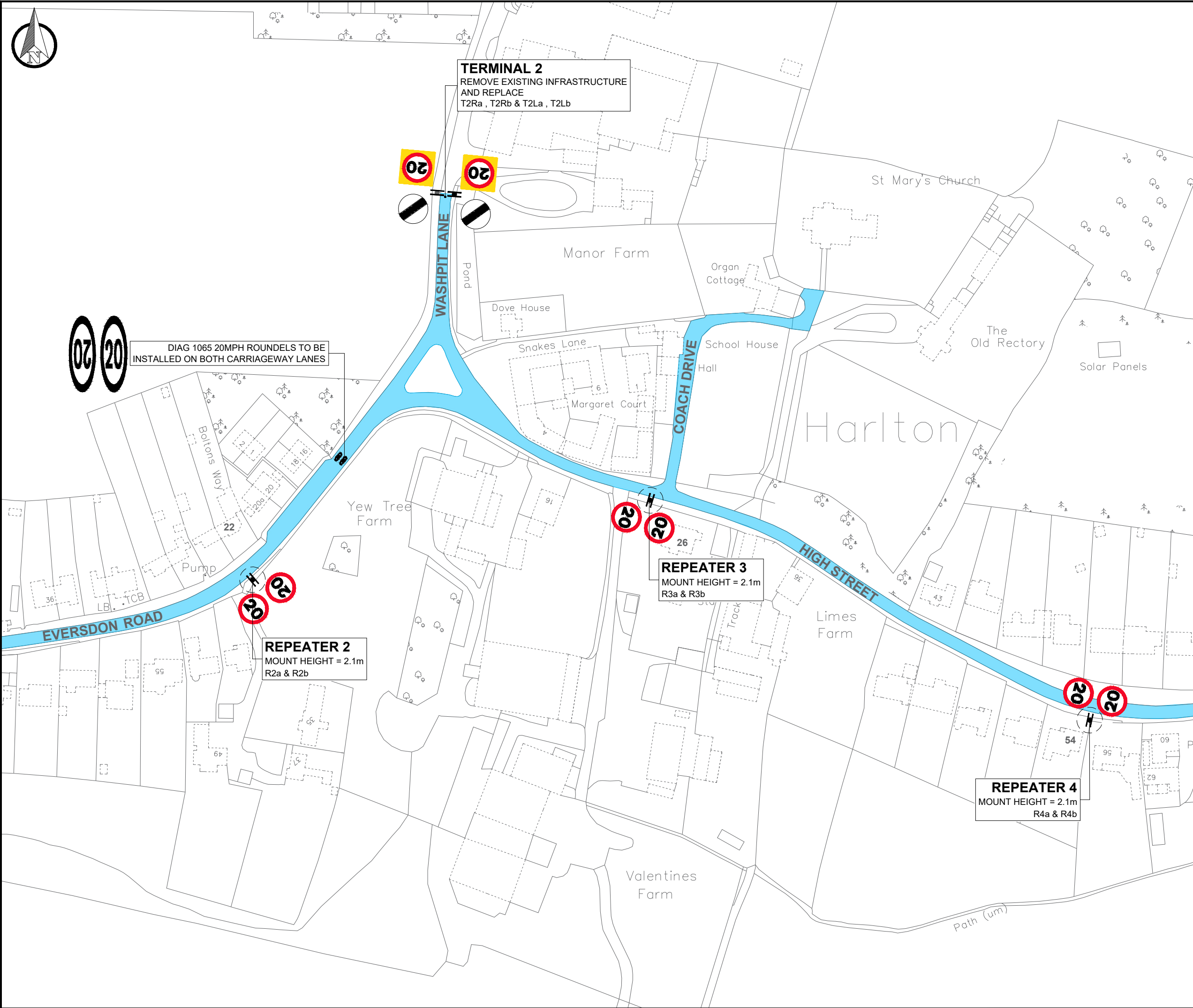
**KEY:**

- PROPOSED 20MPH LIMIT
- EXISTING 40MPH BUFFER ZONE
- EXISTING SIGNAGE
- EXISTING SIGNAGE TO BE REMOVED
- PROPOSED REPEATER SIGNAGE TO BE INSTALLED ON NEW POST
- PROPOSED REPEATER SIGNAGE TO BE INSTALLED ON EXISTING LAMP COLUMN

Date	Rev	Description
<div>DRAFT</div>		

Cambridgeshire  
County Council

Project			
20 MPH INITIATIVE 2023 - 2024			
Title			
HARLTON SOUTH CAMBS VIEWPORT 1			
Scale	Drawn	Checked	Date
A3@1:1500	J.Longbottom	J.Hobbs	18/12/2023
Based upon Ordnance Survey material with the permission of the controller of His Majesty's Stationery Office. Unauthorised reproduction infringes copyright and may lead to prosecution. © Crown Copyright and database rights (2023) Ordnance Survey <b>100023205</b>			
Drawing number			Rev
30CPX31247-20/1200/001			



- NOTES:**
1. ALL DIMENSIONS GIVEN IN THIS DRAWING ARE IN METRES UNLESS SPECIFICALLY STATED OTHERWISE.
  2. THIS DRAWING IS TO BE READ IN CONJUNCTION WITH THE PROJECT PRE-CONSTRUCTION INFORMATION, ALL OTHER RELEVANT DOCUMENTS AND DESIGN DRAWINGS LISTED IN **DRAWING 30CPX31247-20/000/001**.
  3. ALL WORKS TO BE CARRIED OUT IN ACCORDANCE WITH THE TRAFFIC SIGNS REGULATIONS AND GENERAL DIRECTIONS (TSRGD) 2016 DOCUMENTS.
  4. ALL STATUTORY UNDERTAKER'S INFORMATION TO BE PROVIDED SEPARATELY TO THIS DRAWING. THE CONTRACTOR TO CARRY OUT THEIR OWN INVESTIGATIONS.
  5. ANY ISSUES OR DISCREPANCIES TO BE RAISED WITH THE CAMBRIDGESHIRE COUNTY COUNCIL PROJECT MANAGER AS SOON AS THEY OCCUR OR ARE IDENTIFIED.
  6. ANY ROAD MARKING REMOVAL SHOULD BE UNDERTAKEN USING HOT COMPRESSED AIR METHOD.
  7. FOR ADDITIONAL SIGNAGE DETAILS SEE *SIGN SCHEDULE - HARLTON 20MPH INITIATIVE*.

**KEY:**

	PROPOSED 20MPH LIMIT
	EXISTING SIGNAGE
	EXISTING SIGNAGE TO BE REMOVED
	PROPOSED REPEATER SIGNAGE TO BE INSTALLED ON NEW POST
	PROPOSED REPEATER SIGNAGE TO BE INSTALLED ON EXISTING LAMP COLUMN

Date	Rev	Description
DRAFT		



Project	20 MPH INITIATIVE 2023 - 2024
---------	----------------------------------

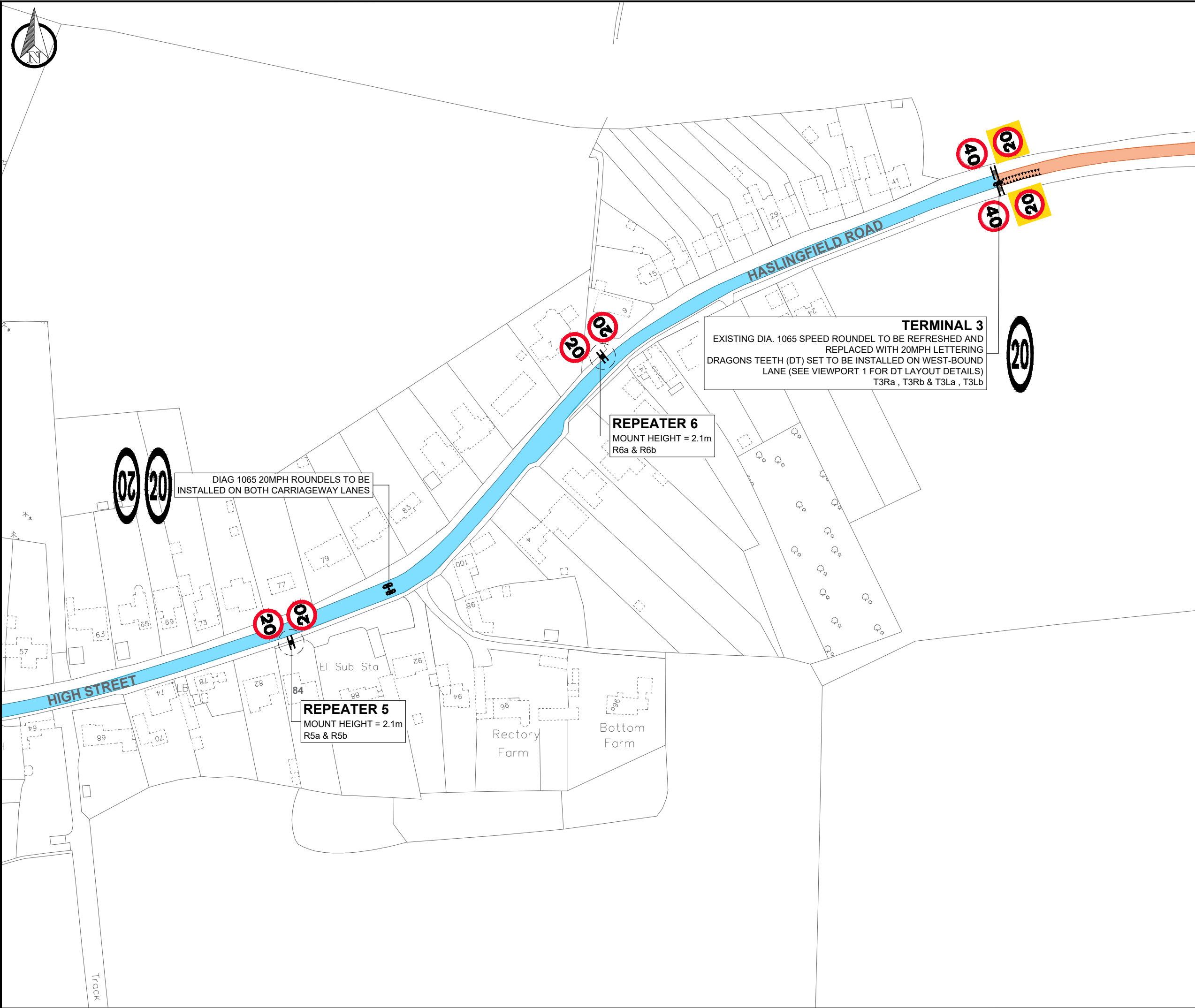
Title	HARLTON SOUTH CAMBS VIEWPORT 2
-------	--------------------------------------

Scale	Drawn	Checked	Date
A3@1:1500	J.Longbottom	J.Hobbs	18/12/2023

Based upon Ordnance Survey material with the permission of the controller of His Majesty's Stationery Office. Unauthorised reproduction infringes copyright and may lead to prosecution.  
© Crown Copyright and database rights (2023) Ordnance Survey 100023205

Drawing number	Rev
30CPX31247-20/1200/002	





- NOTES:**
1. ALL DIMENSIONS GIVEN IN THIS DRAWING ARE IN METRES UNLESS SPECIFICALLY STATED OTHERWISE.
  2. THIS DRAWING IS TO BE READ IN CONJUNCTION WITH THE PROJECT PRE-CONSTRUCTION INFORMATION, ALL OTHER RELEVANT DOCUMENTS AND DESIGN DRAWINGS LISTED IN DRAWING 30CPX31247-20/000/001.
  3. ALL WORKS TO BE CARRIED OUT IN ACCORDANCE WITH THE TRAFFIC SIGNS REGULATIONS AND GENERAL DIRECTIONS (TSRGD) 2016 DOCUMENTS.
  4. ALL STATUTORY UNDERTAKER'S INFORMATION TO BE PROVIDED SEPARATELY TO THIS DRAWING. THE CONTRACTOR TO CARRY OUT THEIR OWN INVESTIGATIONS.
  5. ANY ISSUES OR DISCREPANCIES TO BE RAISED WITH THE CAMBRIDGESHIRE COUNTY COUNCIL PROJECT MANAGER AS SOON AS THEY OCCUR OR ARE IDENTIFIED.
  6. ANY ROAD MARKING REMOVAL SHOULD BE UNDERTAKEN USING HOT COMPRESSED AIR METHOD.
  7. FOR ADDITIONAL SIGNAGE DETAILS SEE *SIGN SCHEDULE - HARLTON 20MPH INITIATIVE*.

**KEY:**

	PROPOSED 20MPH LIMIT
	EXISTING 40MPH BUFFER ZONE
	EXISTING SIGNAGE
	EXISTING SIGNAGE TO BE REMOVED
	PROPOSED REPEATER SIGNAGE TO BE INSTALLED ON NEW POST
	PROPOSED REPEATER SIGNAGE TO BE INSTALLED ON EXISTING LAMP COLUMN

Date	Rev	Description
DRAFT		



Project	20 MPH INITIATIVE 2023 - 2024
---------	----------------------------------

Title	HARLTON SOUTH CAMBS VIEWPORT 3
-------	--------------------------------------

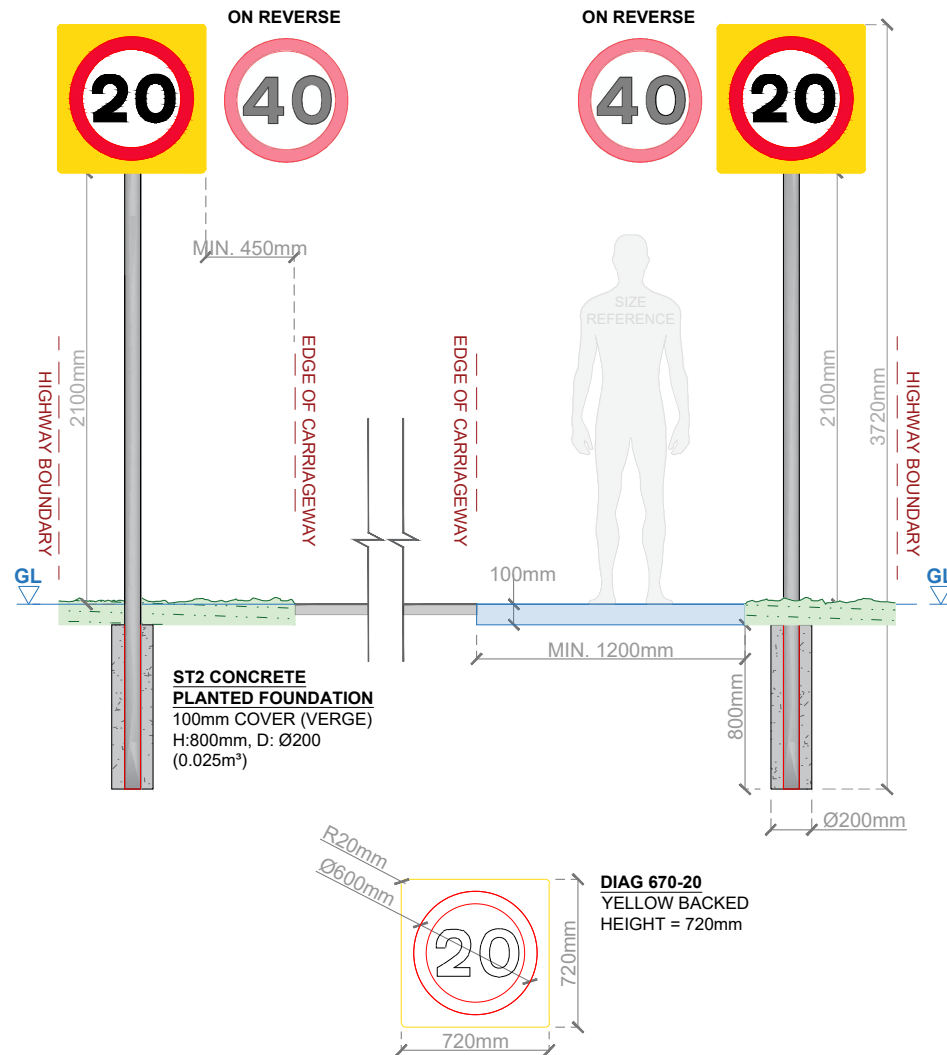
Scale	Drawn	Checked	Date
A3@1:1500	J.Longbottom	J.Hobbs	18/12/2023

Based upon Ordnance Survey material with the permission of the controller of His Majesty's Stationery Office. Unauthorised reproduction infringes copyright and may lead to prosecution.  
© Crown Copyright and database rights (2023) Ordnance Survey 100023205

Drawing number	Rev
30CPX31247-20/1200/003	

## SECTION A: 20 - 40 TERMINAL SIGNAGE

**TERMINAL SIGNS**  
2x Ø76.1 THICKNESS 3mm POST - STEEL  
CIRCULAR SECTION S275, L=3720mm  
EXISTING 670-40 PLATES TO BE USED ON NEW  
POSTS

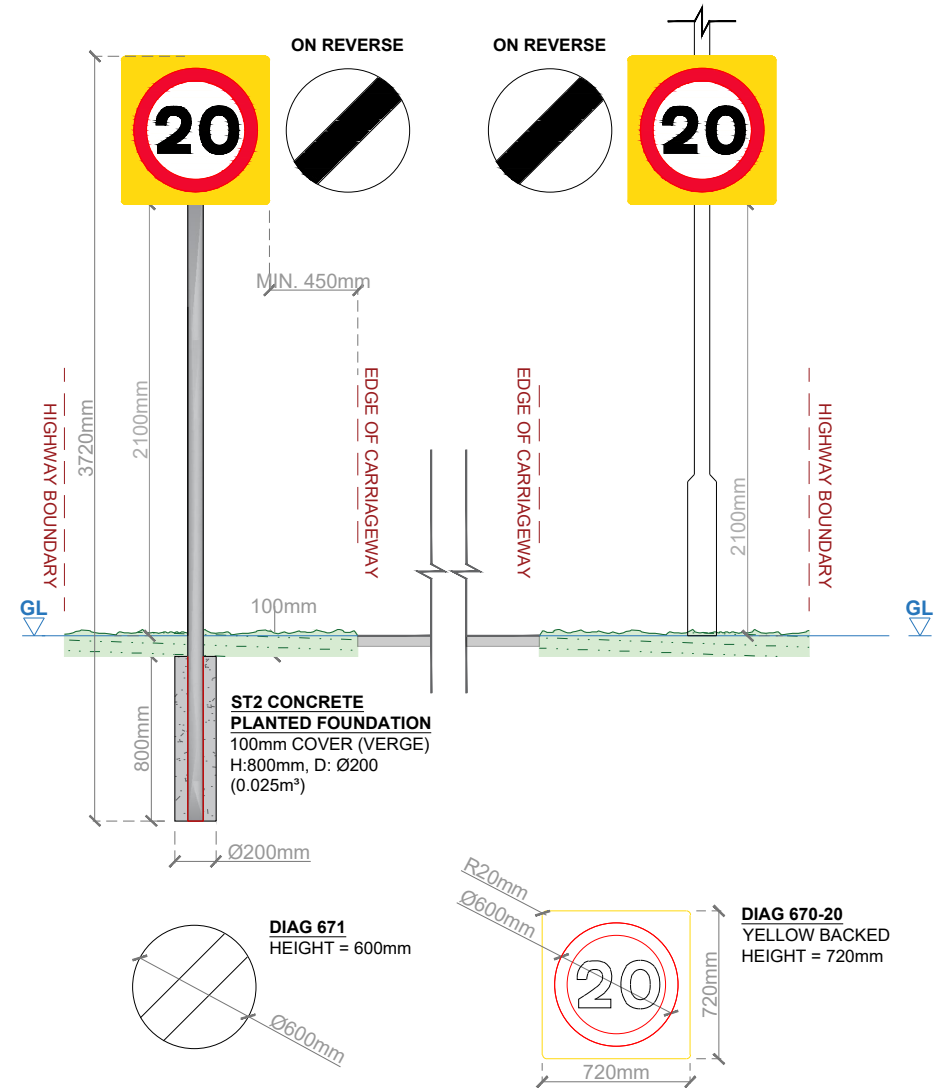


## SECTION B: 20 - NSL TERMINAL SIGNAGE

**TERMINAL SIGNS**

1x Ø76.1 THICKNESS 3mm POST - STEEL  
CIRCULAR SECTION S275, L=3720mm

1x SIGNS TO BE MOUNTED ON CCC  
LAMP COLUMN REF. L2VES



Based upon Ordnance Survey material with the permission of the controller of His Majesty's Stationery Office. Unauthorised reproduction infringes copyright and may lead to prosecution. © Crown Copyright and database rights (2023) Ordnance Survey 100023205

Date

Rev

Description

**DRAFT**

Project

20MPH INITIATIVE  
2023 - 2024

Scale

A4@NTS

Drawn

J.L

Checked

J.H

Date

18/12/2023

Title

HARLTON SOUTH CAMBS  
CONSTRUCTION DETAIL

Drawing Number

30CPX31247-20/1200/004

Rev

